

CONTOUR INTERVAL 10 FEET  
NORTH AMERICAN VERTICAL DATUM OF 1988

This map was produced to conform with the  
National Geospatial Program US Topo Product Standard, 2011.  
A metadata file associated with this product is draft version 0.6.19









1	2	3
4		5
6	7	8




ADJOINING QUADRANGLES

- 1 Wheeler
- 2 Kelton NW
- 3 Kelton
- 4 Wheeler SE
- 5 Kelton SE
- 6 Shamrock West
- 7 Shamrock East
- 8 Fuller

### ROAD CLASSIFICATION

Expressway		Local Connector	
Secondary Hwy		Local Road	
Ramp		4WD	

 Interstate Route	 US Route	 State Route
--	--	---

TWITTY, TX  
2016

