

CONTOUR INTERVAL 20 FEET
NORTH AMERICAN VERTICAL DATUM OF 1988

This map was produced to conform with the
National Geospatial Program US Topo Product Standard, 2011.
A metadata file associated with this product is draft version 0.6.19






1	2	3	1 Twin Peaks
4		5	2 Bone Spring
6	7	8	3 Dagger Flat

ADJOINING QUADRANGLES

- 4 Sombrero Peak
- 5 McKinney Springs
- 6 The Basin
- 7 Panther Junction
- 8 Roys Peak

ROAD CLASSIFICATION

Expressway		Local Connector	
Secondary Hwy		Local Road	
Ramp		4WD	

	Interstate Route		US Route		State Route
---	------------------	---	----------	---	-------------

GRAPEVINE HILLS, TX
2016

