

CONTOUR INTERVAL 20 FEET
NORTH AMERICAN VERTICAL DATUM OF 1988

This map was produced to conform with the
National Geospatial Program US Topo Product Standard, 2011.
A metadata file associated with this product is draft version 0.6.19












1	2	3	1 Gatesville East
4		5	2 Oglesby
6	7	8	3 McGregor

4 North Fort Hood
5 Eagle Springs
6 Post Oak Mountain
7 Bland
8 Moffat

ADJOINING QUADRANGLES

ROAD CLASSIFICATION

Expressway		Local Connector	
Secondary Hwy		Local Road	
Ramp		4WD	

 Interstate Route  US Route  State Route

LEON JUNCTION, TX
2016

