






CONTOUR INTERVAL 20 FEET  
NORTH AMERICAN VERTICAL DATUM OF 1988

This map was produced to conform with the  
National Geospatial Program US Topo Product Standard, 2011.  
A metadata file associated with this product is draft version 0.6.19



### ROAD CLASSIFICATION

Expressway		Local Connector	
Secondary Hwy		Local Road	
Ramp		4WD	

 Interstate Route     US Route     State Route

1	2	3	1 Gatesville West
			2 Gatesville East
4		5	3 Oglesby
			4 Shell Mountains
6	7	8	5 Leon Junction
			6 Fort Hood
			7 Post Oak Mountain
			8 Band

ADJOINING QUADRANGLES

NORTH FORT HOOD, TX  
2016

