

CONTOUR INTERVAL 20 FEET  
NORTH AMERICAN VERTICAL DATUM OF 1988




This map was produced to conform with the  
National Geospatial Program US Topo Product Standard, 2011.  
A metadata file associated with this product is draft version 0.6.19



### ROAD CLASSIFICATION

Expressway		Local Connector	
Secondary Hwy		Local Road	
Ramp		4WD	

	Interstate Route		US Route		State Route
---	------------------	---	----------	---	-------------

1	2	3
4		5
6	7	8

- 1 Purmela
- 2 Gatesville West
- 3 Gatesville East
- 4 Pidcoke
- 5 North Fort Hood
- 6 Twin Mountains
- 7 Fort Hood
- 8 Post Oak Mountain

SHELL MOUNTAINS, TX  
2016

