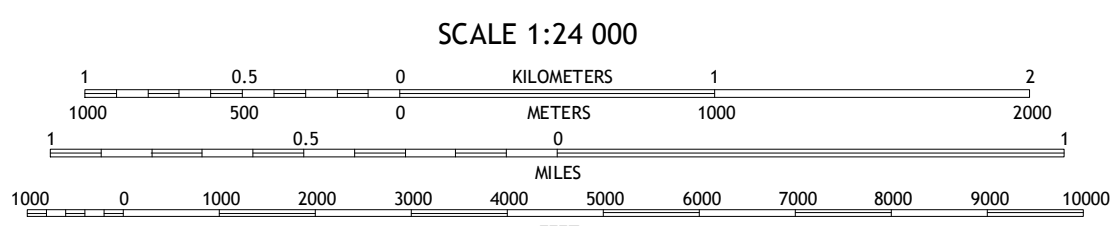

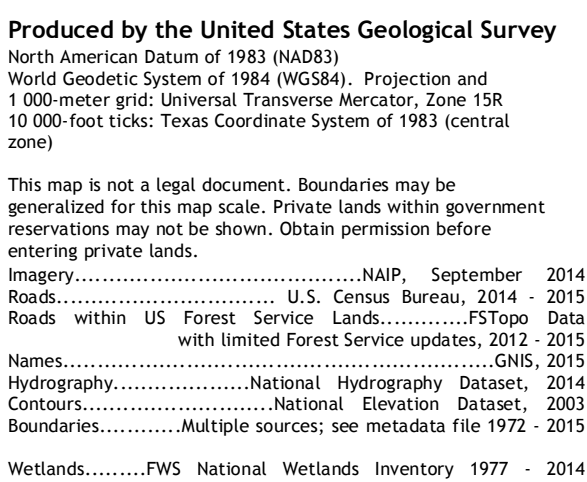




CASSELLS-BOYKIN PARK QUADRANGLE  
TEXAS  
7.5-MINUTE SERIES



CONTOUR INTERVAL 10 FEET  
NORTH AMERICAN VERTICAL DATUM OF 1988







This map was produced to conform with the  
National Geospatial Program US Topo Product Standard, 2011.  
A metadata file associated with this product is draft version 0.6.19



1	2	3
4		5
6	7	8

1 Etoile South  
 2 Broadus  
 3 Harvey Creek  
 4 Zavalla  
 5 Veach  
 6 Rockland  
 7 Boykin Spring  
 8 Ebenezer

## ROAD CLASSIFICATION

- Expressway      Local Connector  
Secondary Hwy      Local Road  
Ramp      4WD
-  Interstate Route       US Route       State Route
-  FS Primary Route       FS Passenger Route       FS High Clearance Route

Check with local Forest Service unit  
for current travel conditions and restrictions

CASSELLS-BOYKIN PARK, TX  
2016

