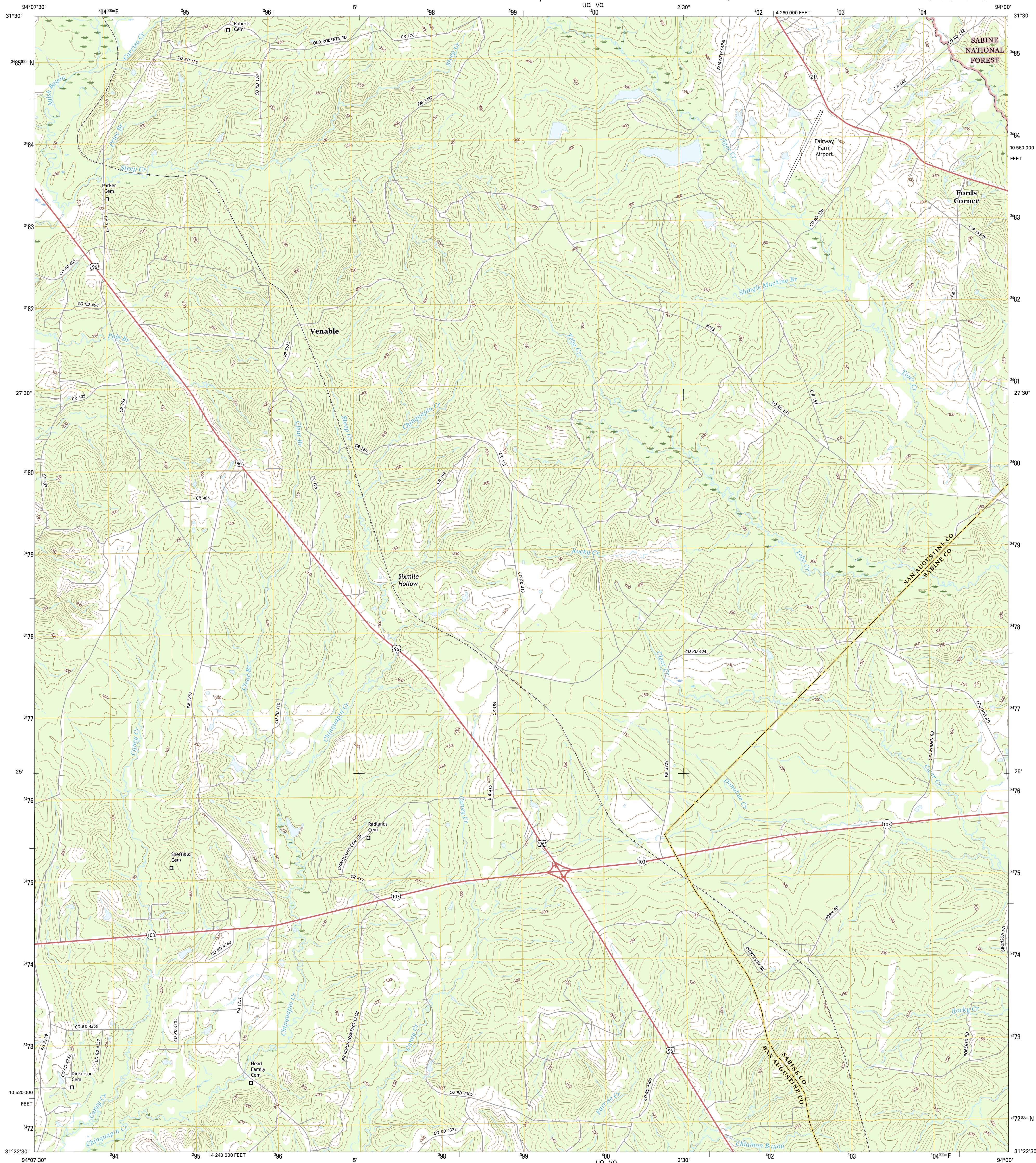




CHINQUAPIN QUADRANGLE
TEXAS
7.5-MINUTE SERIES



North American Datum of 1983 (NAD83)
World Geodetic System of 1984 (WGS84). Projection and
1 000-meter grid: Universal Transverse Mercator, Zone 15R
10 000-foot ticks: Texas Coordinate System of 1983 (central
zone)

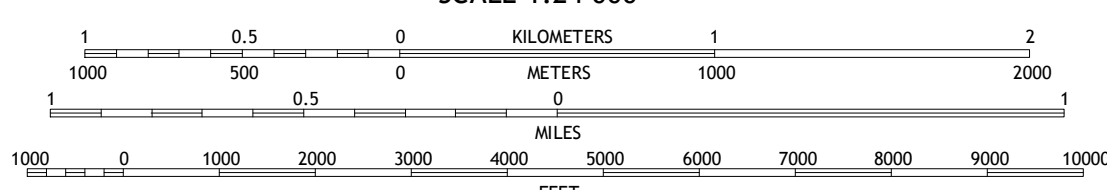
This map is not a legal document. Boundaries may be generalized for this map scale. Private lands within government reservations may not be shown. Obtain permission before entering private lands.

Imagery.....	NAP, October	2014
Roads.....	U.S. Census Bureau, 2014	2015
Roads within US Forest Service Lands.....	FSPO	Data
.....	with limited Forest Service updates, 2012	2015
Names.....	GNIS,	2015
Hydrography.....	National Hydrography Dataset,	2014
Contours.....	National Elevation Dataset,	2003
Boundaries.....	Multiple sources; see Metadata file	1972 - 2015
Wetlands.....	FWS National Wetlands Inventory	1977 - 2014

UTM GRID AND 2016 MAGNETIC NORTH DECLINATION AT CENTER OF SHEET

U.S. National Grid
100,000-m Square ID
$\begin{array}{c} 400 \\ \text{UQ} \text{VQ} \end{array}$
Grid Zone Designation
15R

SCALE 1:24 000

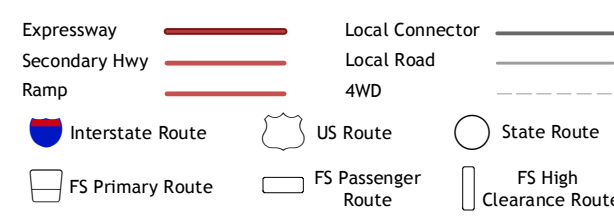


CONTOUR INTERVAL 10 FEET
NORTH AMERICAN VERTICAL DATUM OF 1988

This map was produced to conform with the
National Geospatial Program US Topo Product Standard, 2011.
A metadata file associated with this product is draft version 0.6.19



ROAD CLASSIFICATION



Check with local Forest Service unit
for current travel conditions and restrictions

CHINQUAPIN, TX
2016

