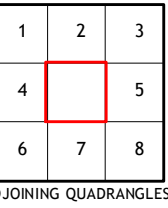

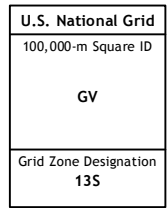


Imagery.....	NAIP, September	2014
Roads.....	U.S. Census Bureau, 2014	2015
Names.....	GNIS,	2015
Hydrography.....	National Hydrography Dataset,	2014
Contours.....	National Elevation Dataset,	2002
Boundaries.....	Multiple sources; see metadata file	1972 - 2015
Wetlands.....	FWS National Wetlands Inventory	1977 - 2014



1	2	3
4		5
6	7	8

1 Wells Ranch
 2 Canyon School
 3 Dalhart West
 4 Syndicate Hills
 5 Pardue Camp
 6 Middle Water
 7 King SW
 8 King SE

KING, TX
2016