

CONTOUR INTERVAL 10 FEET
NORTH AMERICAN VERTICAL DATUM OF 1988







This map was produced to conform with the
National Geospatial Program US Topo Product Standard, 2011.
A metadata file associated with this product is draft version 0.6.19






1	2	3	1 Benge Corner SW
			2 Benge Corner SE
4		5	3 Midkiff SW
			4 McElroy Ranch
6	7	8	5 Lindsey Ranch
			6 Marlboro Canyon
			7 Marlboro Canyon SE
			8 Sevenmile Corner

ADJOINING QUADRANGLES

ROAD CLASSIFICATION

Expressway		Local Connector	
Secondary Hwy		Local Road	
Ramp		4WD	

 Interstate Route  US Route  State Route

HANKS RANCH, TX
2016

