

CONTOUR INTERVAL 10 FEET
NORTH AMERICAN VERTICAL DATUM OF 1988

This map was produced to conform with the
National Geospatial Program US Topo Product Standard, 2011.
A metadata file associated with this product is draft version 0.6.19












1	2	3	1 Monahans
4		5	2 Monahans SE
6	7	8	3 Penwell SW

ADJOINING QUADRANGLES

4 7 L Ranch
5 Imperial NW
6 Grandfalls SW
7 Grandfalls
8 Imperial

ROAD CLASSIFICATION

Expressway		Local Connector	
Secondary Hwy		Local Road	
Ramp		4WD	

 Interstate Route  US Route  State Route

OZARK LAKE, TX
2016

