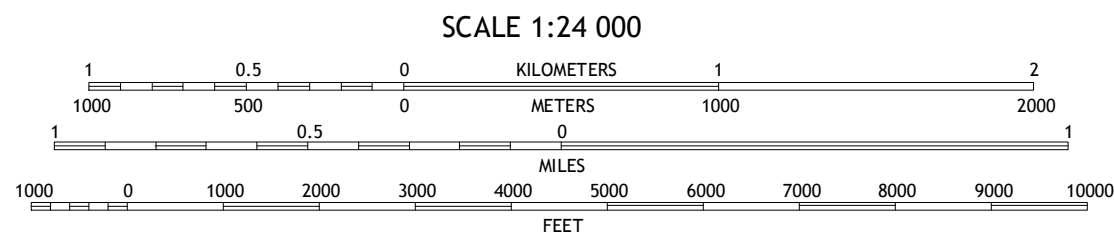
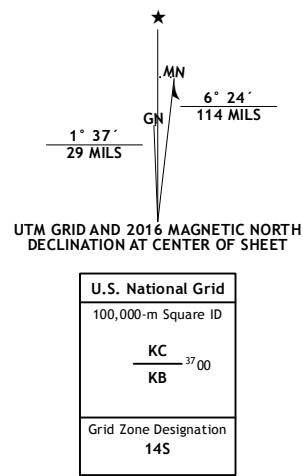


Wetlands.....FWS National Wetlands Inventory 1977 - 2014



CONTOUR INTERVAL 10 FEET
NORTH AMERICAN VERTICAL DATUM OF 1988

This map was produced to conform with the
National Geospatial Program US Topo Product Standard, 2011.
A metadata file associated with this product is draft version 0.6.19






1	2	3	1 Wolfthorh
4		5	2 Lubbock West
6	7	8	3 Lubbock East

ADJOINING QUADRANGLES

4 Busterville
5 Woodrow
6 Meadow SE
7 New Home
8 New Home SE

ROAD CLASSIFICATION

Expressway		Local Connector	
Secondary Hwy		Local Road	
Ramp		4WD	

 Interstate Route	 US Route	 State Route
--	--	---

SLIDE, TX
2016

