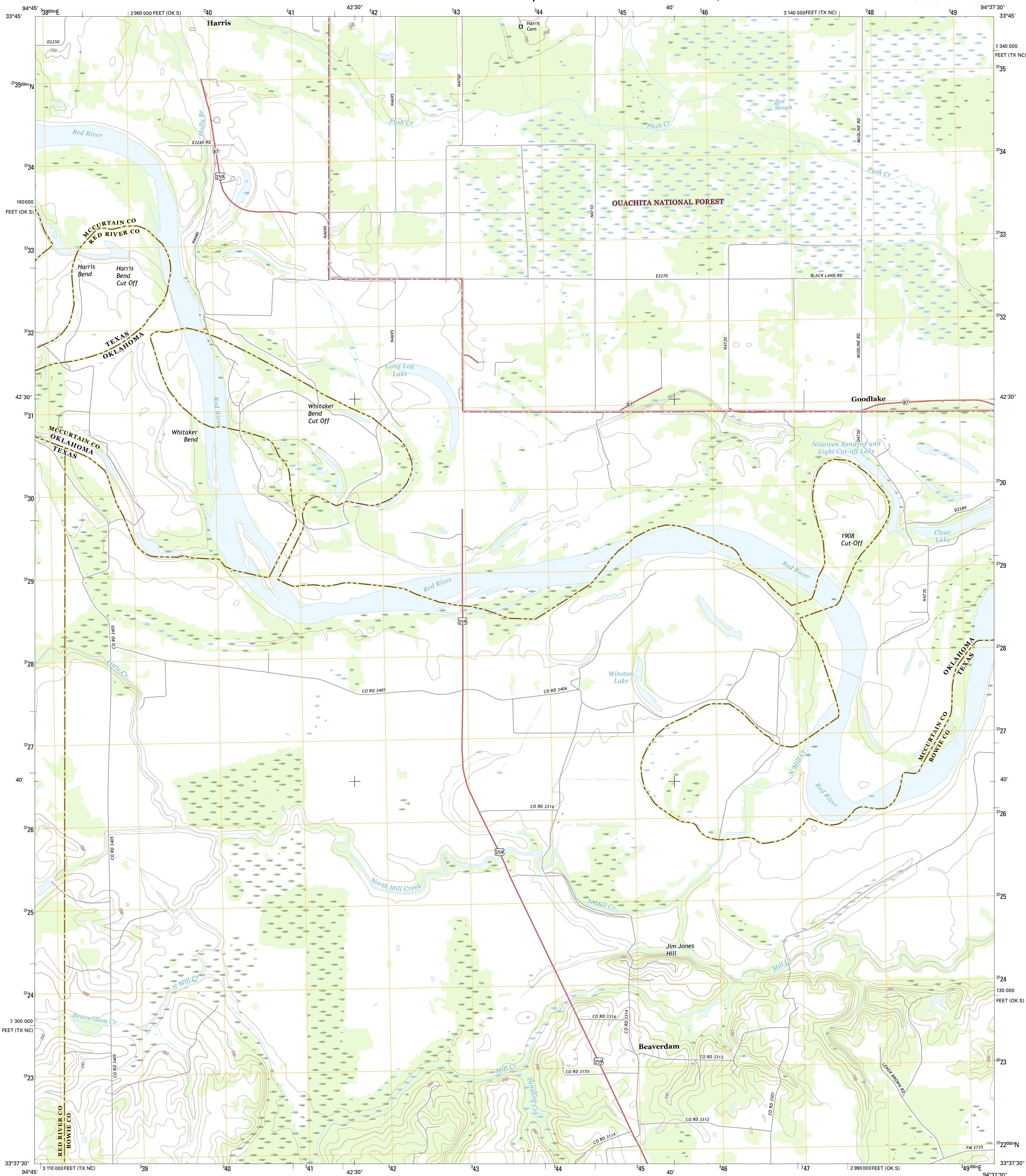


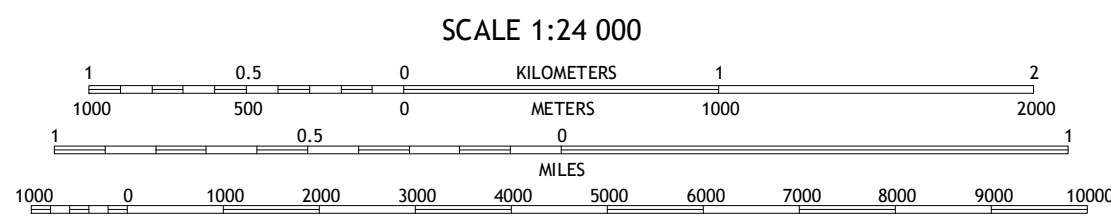



DE KALB NW QUADRANGLE
TEXAS-OKLAHOMA
7.5-MINUTE SERIES



Produced by the United States Geological Survey
 North American Datum of 1983 (NAD83)
 World Geodetic System of 1984 (WGS84). Projection and
 1 000-meter grid: Universal Transverse Mercator, Zone 15
 10 000-foot ticks; Texas Coordinate System of 1983 (south
 zone) Oklahoma Coordinate System of 1983 (north
 zone)

This map is not a legal document. Boundaries may be
 generalized for this map scale. Private lands within government
 reservations may not be shown. Obtain permission before
 Imagery: [USGS National Map](#), August 2014
[USGS National Wetlands Inventory](#), 2014
 Roads within US Forest Service Lands: [FTSTopo](#)
 Names: [USGS National Wetlands Inventory](#), 2012
 Hydrography: [USGS National Hydrography Dataset](#), 2012
 Contours: [National Elevation Dataset](#), 2012
 Boundaries: Multiple sources; see metadata file 1972-2
 Wetlands: [FWS National Wetlands Inventory](#) 1977-2012



CONTOUR INTERVAL 10 FEET
NORTH AMERICAN VERTICAL DATUM OF 1988

This map was produced to conform with the
National Geospatial Program US Topo Product Standard, 2011.
A metadata file associated with this product is draft version 0.6.19













QUADRANGLE LOCATION

1	2	3
4		5
6	7	8

ADJOINING QUADRANGLE

ROAD CLASSIFICATION

Expressway		Local Connector	
Secondary Hwy		Local Road	
Ramp		4WD	
 Interstate Route	 US Route	 State Route	
 FS Primary Route	 FS Passenger Route	 FS High Clearance Route	

Check with local Forest Service unit
for current travel conditions and restrictions

DE KALB NW, TX-OK
2016

