








CONTOUR INTERVAL 20 FEET
NORTH AMERICAN VERTICAL DATUM OF 1988

This map was produced to conform with the
National Geospatial Program US Topo Product Standard, 2011.
A metadata file associated with this product is draft version 0.6.19



- ### ROAD CLASSIFICATION
- | | | | |
|---------------|---|-----------------|---|
| Expressway |  | Local Connector |  |
| Secondary Hwy | | Local Road | |
| Ramp |  | 4WD |  |
-  Interstate Route
-  US Route
-  State Route

1	2	3	1 Smeltertown
4		5	2 El Paso
6	7	8	3 Fort Bliss SE
			4
			5 Ysleta
			6
			7
			8 San Elizario

ADJOINING QUADRANGLES

YSLETA NW, TX-CHH
2016

