

CONTOUR INTERVAL 20 FEET
NORTH AMERICAN VERTICAL DATUM OF 1988

This map was produced to conform with the
National Geospatial Program US Topo Product Standard, 2011.
A metadata file associated with this product is draft version 0.6.19












1	2	3	1 Owens Creek SE
4		5	2 Schneeman Draw SW
6	7	8	3 Schneeman Draw SE

ADJOINING QUADRANGLES

- 4 Bachelor Hill
- 5 Mitchell Canyon NE
- 6 Burnt Canyon
- 7 Mitchell Canyon
- 8 Hunt Ranch

ROAD CLASSIFICATION

Expressway		Local Connector	
Secondary Hwy		Local Road	
Ramp		4WD	

 Interstate Route  US Route  State Route

PIKES PEAK, TX
2016

