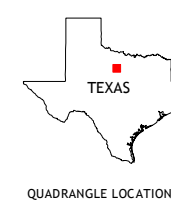


CONTOUR INTERVAL 10 FEET
NORTH AMERICAN VERTICAL DATUM OF 1988

This map was produced to conform with the
National Geospatial Program US Topo Product Standard, 2011.
A metadata file associated with this product is draft version 0.6.19












1	2	3
4		5
6	7	8

ADJOINING QUADRANGLES

- 1 Tackett Mountain
- 2 South Bend
- 3 Graham
- 4 Eliasville
- 5 Cove Creek
- 6 Grand Lake
- 7 Ivan South
- 8 Brad

ROAD CLASSIFICATION

Expressway		Local Connector	
Secondary Hwy		Local Road	
Ramp		4WD	

 Interstate Route  US Route  State Route

IVAN NORTH, TX
2016

