






CONTOUR INTERVAL 10 FEET
NORTH AMERICAN VERTICAL DATUM OF 1988

This map was produced to conform with the
National Geospatial Program US Topo Product Standard, 2011.
A metadata file associated with this product is draft version 0.6.19



ROAD CLASSIFICATION

Expressway		Local Connector	
Secondary Hwy		Local Road	
Ramp		4WD	

 Interstate Route	 US Route	 State Route
--	--	---

1	2	3	1 Fortune Bend
4		5	2 Palo Pinto
6	7	8	3 Mineral Wells West

ADJOINING QUADRANGLES

4 Metcalf Gap
5 Brazos West
6 Strawn East
7 Gordon
8 Santo

LONE CAMP, TX
2016

