

CONTOUR INTERVAL 40 FEET  
NORTH AMERICAN VERTICAL DATUM OF 1988







This map was produced to conform with the  
National Geospatial Program US Topo Product Standard, 2011.  
A metadata file associated with this product is draft version 0.6.19






1	2	3	1 Mount Livermore
			2 Mount Locke
4		5	3 Casket Mountain
			4 Paradise Mountain
6	7	8	5 Fort Davis
			6 Burro Draw
			7 Smith Hills
			8 Mano Prieto Mountain

ADJOINING QUADRANGLES

### ROAD CLASSIFICATION

Expressway		Local Connector	
Secondary Hwy		Local Road	
Ramp		4WD	

 Interstate Route	 US Route	 State Route
--	--	---

BLUE MOUNTAIN, TX  
2016

