

CONTOUR INTERVAL 40 FEET
NORTH AMERICAN VERTICAL DATUM OF 1988

This map was produced to conform with the
National Geospatial Program US Topo Product Standard, 2011.
A metadata file associated with this product is draft version 0.6.19












1	2	3	1 Fencepost Draw
4		5	2 Kent
6	7	8	3 Gomez Peak

ADJOINING QUADRANGLES

- 4 Herds Pass
- 5 Buckhorn Mountain
- 6 Bare Mountain
- 7 Robbers Roost Canyon
- 8 Friend Mountain

ROAD CLASSIFICATION

Expressway		Local Connector	
Secondary Hwy		Local Road	
Ramp		4WD	

 Interstate Route	 US Route	 State Route
--	--	---

ECHO CANYON, TX
2016

