

CONTOUR INTERVAL 20 FEET
NORTH AMERICAN VERTICAL DATUM OF 1988

This map was produced to conform with the
National Geospatial Program US Topo Product Standard, 2011.
A metadata file associated with this product is draft version 0.6.19






1	2	3
4		5
6	7	8

ADJOINING QUADRANGLES

- 1 Mayfield Hills
- 2 Boggy Draw
- 3 Bare Mountain
- 4 Dowman Canyon
- 5 El Muerto Peak
- 6 Valentine West
- 7 Valentine East
- 8 San Antonio Pass

ROAD CLASSIFICATION

Expressway		Local Connector	
Secondary Hwy		Local Road	
Ramp		4WD	

 Interstate Route  US Route  State Route

HORSESHOE BUTTE, TX
2016

