

CONTOUR INTERVAL 40 FEET
NORTH AMERICAN VERTICAL DATUM OF 1988




This map was produced to conform with the
National Geospatial Program US Topo Product Standard, 2011.
A metadata file associated with this product is draft version 0.6.19



1	2	3	1 Mesquite Spring
4		5	2 Ninetysix Ranch
6	7	8	3 Chispa
			4 Bennett Ranch
			5 Vieja Pass
			6
			7 Quinn Creek
			8 Gettysburg Peak

ROAD CLASSIFICATION

Expressway		Local Connector	
Secondary Hwy		Local Road	
Ramp		4WD	

 Interstate Route  US Route  State Route

SOLDIER SPRING, TX-CHH
2016

