

CONTOUR INTERVAL 10 FEET
NORTH AMERICAN VERTICAL DATUM OF 1988

This map was produced to conform with the
National Geospatial Program US Topo Product Standard, 2011.
A metadata file associated with this product is draft version 0.6.19










1	2	3
4		5
6	7	8

ADJOINING QUADRANGLES

- 1 Dowman Canyon
- 2 Horseshoe Butte
- 3 El Muerto Peak
- 4 Valentine West
- 5 San Antonio Pass
- 6 Nancy Anne Ranch
- 7 Deer Peak
- 8 Ryan

ROAD CLASSIFICATION

Expressway		Local Connector	
Secondary Hwy		Local Road	
Ramp		4WD	

 Interstate Route	 US Route	 State Route
--	--	---

VALENTINE EAST, TX
2016

