

CONTOUR INTERVAL 20 FEET
NORTH AMERICAN VERTICAL DATUM OF 1988

This map was produced to conform with the
National Geospatial Program US Topo Product Standard, 2011.
A metadata file associated with this product is draft version 0.6.19






1	2	3	1 Plateau
4		5	2 Boracho
6	7	8	3 Fencepost Draw

4 Chispa Mountain NE
5 Herds Pass
6 Mayfield Hills
7 Boggy Draw
8 Bare Mountain

ADJOINING QUADRANGLES

ROAD CLASSIFICATION

Expressway		Local Connector	
Secondary Hwy		Local Road	
Ramp		4WD	

 Interstate Route  US Route  State Route

BORACHO PEAK, TX
2016