

CONTOUR INTERVAL 10 FEET
NORTH AMERICAN VERTICAL DATUM OF 1988



This map was produced to conform with the
National Geospatial Program US Topo Product Standard, 2011.
A metadata file associated with this product is draft version 0.6.19






1	2	3	1 Tatum
4		5	2 Harris Chapel
6	7	8	3 Grand Bluff
			4 Fair Play
			5 Carthage
			6 Long Branch
			7 Lake Murvaul
			8 Gary

ADJOINING QUADRANGLES

ROAD CLASSIFICATION

Expressway		Local Connector	
Secondary Hwy		Local Road	
Ramp		4WD	

 Interstate Route
  US Route
  State Route

BECKVILLE, TX
2016

