

CONTOUR INTERVAL 10 FEET
NORTH AMERICAN VERTICAL DATUM OF 1988

This map was produced to conform with the
National Geospatial Program US Topo Product Standard, 2011.
A metadata file associated with this product is draft version 0.6.19










| | | |
|---|---|---|
| 1 | 2 | 3 |
| 4 | | 5 |
| 6 | 7 | 8 |

ADJOINING QUADRANGLES

- 1 Easton
- 2 Darco
- 3 Colliers Co
- 4 Tatum
- 5 Grand Bl
- 6 Fair Play
- 7 Beckville
- 8 Carthage

ROAD CLASSIFICATION

| | | | |
|--|--|---|---|
| Expressway | | Local Connector | |
| Secondary Hwy |  | Local Road |  |
| Ramp |  | 4WD |  |
|  Interstate Route |  US Route |  State Route | |

HARRIS CHAPEL, TX
2016

