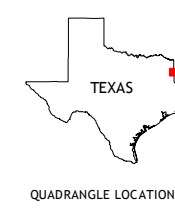


CONTOUR INTERVAL 10 FEET  
NORTH AMERICAN VERTICAL DATUM OF 1988

This map was produced to conform with the  
National Geospatial Program US Topo Product Standard, 2011.  
A metadata file associated with this product is draft version 0.6.19









1	2	3	1 Smithland
4		5	2 Trees
6	7	8	3 Vivian South




ADJOINING QUADRANGLES

4 Karnack  
5 Mooringsport  
6 Scottsville  
7 Latex  
8 Blanchard

### ROAD CLASSIFICATION

Expressway		Local Connector	
Secondary Hwy		Local Road	
Ramp		4WD	

 Interstate Route	 US Route	 State Route
--	--	---

POTTERS POINT, TX-LA  
2016

