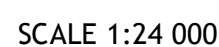







Imagery.....	NALIP, July	2014
Roads.....	U.S. Census Bureau,	2014 - 2015
Names.....	GNIS,	2015
Hydrography.....	National Hydrography Dataset,	2014
Contours.....	National Elevation Dataset,	2005
Boundaries.....	Multiple sources; see metadata file	1972 - 2015
Wetlands.....	FWS National Wetlands Inventory	1977 - 2014



QUADRANGLE LOCATIO

ROAD CLASSIFICATION

Expressway		Local Connector	
Secondary Hwy		Local Road	
Ramp		4WD	
 Interstate Route		 US Route	 State Route

LONG HOLLOW, TX
2016

