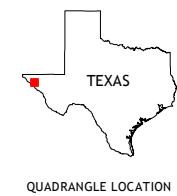


CONTOUR INTERVAL 20 FEET
NORTH AMERICAN VERTICAL DATUM OF 1988







This map was produced to conform with the
National Geospatial Program US Topo Product Standard, 2011.
A metadata file associated with this product is draft version 0.6.19






1	2	3	1 Teepe Butte SW
			2 Granite Mountain
			3 Baylor Draw
4		5	4 Diablo Canyon West
			5 Gunsight Hills North
6	7	8	6 Campo Grande Mountain
			7 Small
			8 Gunsight Hills South

ADJOINING QUADRANGLES

ROAD CLASSIFICATION

Expressway		Local Connector	
Secondary Hwy		Local Road	
Ramp		4WD	

 Interstate Route  US Route  State Route

DIABLO CANYON EAST, TX
2016

