

CONTOUR INTERVAL 10 FEET  
NORTH AMERICAN VERTICAL DATUM OF 1988

This map was produced to conform with the  
National Geospatial Program US Topo Product Standard, 2011.  
A metadata file associated with this product is draft version 0.6.19







1	2	3	1 Chapin
4		5	2 Cresson
6	7	8	3 Primrose




ADJOINING QUADRANGLES

4 Acton  
5 Joshua  
6 Nemo  
7 Bono  
8 Cleburne West

### ROAD CLASSIFICATION

Expressway		Local Connector	
Secondary Hwy		Local Road	
Ramp		4WD	

	Interstate Route		US Route		State Route
---	------------------	---	----------	---	-------------

GODLEY, TX  
2016

