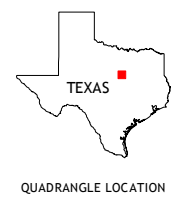


CONTOUR INTERVAL 10 FEET  
NORTH AMERICAN VERTICAL DATUM OF 1988



This map was produced to conform with the  
National Geospatial Program US Topo Product Standard, 2011.  
A metadata file associated with this product is draft version 0.6.19






1	2	3	1 Glen Rose West
			2 Glen Rose East
4		5	3 Brazos Point
			4 Walnut Springs West
6	7	8	5 Morgan
			6 Iredell
			7 Meridian
			8 Pilot Knob

ADJOINING QUADRANGLES

### ROAD CLASSIFICATION

Expressway		Local Connector	
Secondary Hwy		Local Road	
Ramp		4WD	

 Interstate Route	 US Route	 State Route
--	--	---

WALNUT SPRINGS EAST, TX  
2016

