










CONTOUR INTERVAL 10 FEET
NORTH AMERICAN VERTICAL DATUM OF 1988

This map was produced to conform with the
National Geospatial Program US Topo Product Standard, 2011.
A metadata file associated with this product is draft version 0.6.19



ROAD CLASSIFICATION

Expressway		Local Connector			
Secondary Hwy		Local Road			
Ramp		4WD			
	Interstate Route		US Route		State Route

1	2	3	1 Adell
4		5	2 Poolville
6	7	8	3 Springtown
			4 Garner
			5 Lake Weatherford
			6 Brock
			7 Weatherford South
			8 Annetta

ADJOINING QUADRANGLES

WEATHERFORD NORTH, TX
2016

