

CONTOUR INTERVAL 20 FEET
NORTH AMERICAN VERTICAL DATUM OF 1988

This map was produced to conform with the
National Geospatial Program US Topo Product Standard, 2011.
A metadata file associated with this product is draft version 0.6.19










1	2	3	1 Hell Roaring Creek
4		5	2 Buckle L Ranch
6	7	8	3 Kirkland South

ADJOINING QUADRANGLES

4 Dunlap
5 Baker
6 Paducah
7 Moons Camp
8 Triangle Ranch

ROAD CLASSIFICATION

Expressway		Local Connector	
Secondary Hwy		Local Road	
Ramp		4WD	

 Interstate Route  US Route  State Route

SWEARINGEN, TX
2016

