

CONTOUR INTERVAL 10 FEET
NORTH AMERICAN VERTICAL DATUM OF 1988



This map was produced to conform with the
National Geospatial Program US Topo Product Standard, 2011.
A metadata file associated with this product is draft version 0.6.19






1	2	3	1 Burkburnett 2 Thornberry 3 Charlie
4		5	4 Wichita Falls West 5 Dean
6	7	8	6 Lake Wichita 7 Sloop Creek 8 Jolly

ADJOINING QUADRANGLES

ROAD CLASSIFICATION

Expressway		Local Connector	
Secondary Hwy		Local Road	
Ramp		4WD	

 Interstate Route  US Route  State Route

WICHITA FALLS EAST, TX
2016

