

CONTOUR INTERVAL 10 FEET
NORTH AMERICAN VERTICAL DATUM OF 1988

This map was produced to conform with the
National Geospatial Program US Topo Product Standard, 2011.
A metadata file associated with this product is draft version 0.6.19












1	2	3
4		5
6	7	8

ADJOINING QUADRANGLES

- 1 Two B Ranch
- 2 Lost Draw
- 3 North of Tokio
- 4 Plains
- 5 Tokio
- 6 Plains SE
- 7 Pleasant Hill
- 8 Tokio SE

ROAD CLASSIFICATION

Expressway		Local Connector	
Secondary Hwy		Local Road	
Ramp		4WD	

 Interstate Route  US Route  State Route

TOKIO NW, TX
2016

