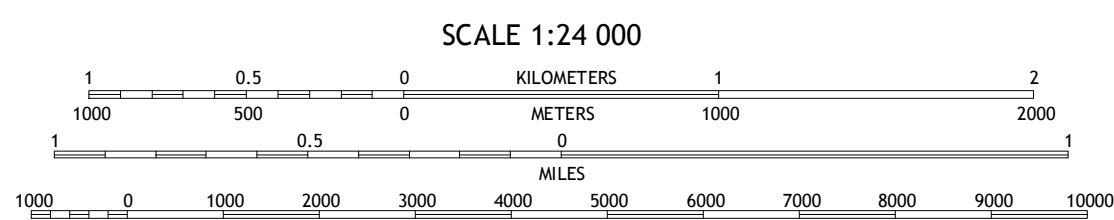
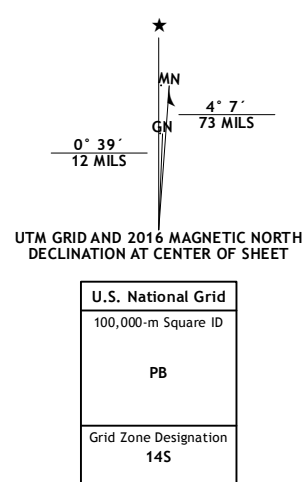
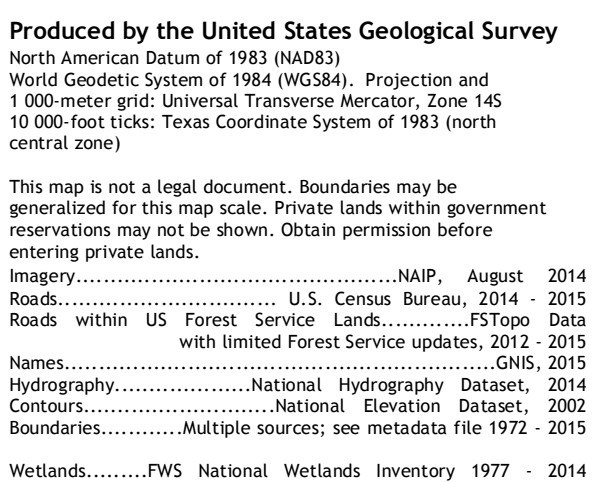




BRIDGEPORT WEST QUADRANGLE
TEXAS-WISE CO.
7.5-MINUTE SERIES



CONTOUR INTERVAL 10 FEET
NORTH AMERICAN VERTICAL DATUM OF 1988

This map was produced to conform with the
National Geospatial Program US Topo Product Standard, 2011.
A metadata file associated with this product is draft version 0.6.19













1	2	3
4		5
6	7	8

ADJOINING QUADRANGLES

- 1 Crafton
- 2 Chico
- 3 Alvord
- 4 Wizard Wells
- 5 Bridgeport East
- 6 Giltown
- 7 Boonsville
- 8 Cottendale

ROAD CLASSIFICATION

Expressway 	Local Connector 
Secondary Hwy 	Local Road 
Ramp	4WD
 Interstate Route	 US Route
 FS Primary Route	 FS Passenger Route
	 FS High Clearance Route
	 State Route

Check with local Forest Service unit
for current travel conditions and restrictions.

BRIDGEPORT WEST, TX
2016

