

CONTOUR INTERVAL 40 FEET
NORTH AMERICAN VERTICAL DATUM OF 1988

This map was produced to conform with the
National Geospatial Program US Topo Product Standard, 2011.
A metadata file associated with this product is draft version 0.6.19






1	2	3	1 Ninetysix Ranch
4		5	2 Chispa
6	7	8	3 Dowman Canyon
			4 Soldier Spring
			5 Valentine West
			6 Quinn Creek
			7 Gettysburg Peak
			8 Nancy Anne Ranch

AD JOINING QUADRANGLES

ROAD CLASSIFICATION

Expressway		Local Connector	
Secondary Hwy		Local Road	
Ramp		4WD	

 Interstate Route  US Route  State Route

VIEJA PASS, TX
2016

