

CONTOUR INTERVAL 10 FEET
NORTH AMERICAN VERTICAL DATUM OF 1988

This map was produced to conform with the
National Geospatial Program US Topo Product Standard, 2011.
A metadata file associated with this product is draft version 0.6.19










1	2	3	1 Lueders East
4		5	2 Collins Creek SW
6	7	8	3 Round Hill

ADJOINING QUADRANGLES

- 4 Smoky Draw
- 5 Albany
- 6 Flattop
- 7 Leeper Creek
- 8 Snyder Lake

ROAD CLASSIFICATION

Expressway		Local Connector	
Secondary Hwy		Local Road	
Ramp		4WD	

 Interstate Route	 US Route	 State Route
--	--	---

ACAMPO, TX
2016

