

CONTOUR INTERVAL 10 FEET  
NORTH AMERICAN VERTICAL DATUM OF 1988



This map was produced to conform with the  
National Geospatial Program US Topo Product Standard, 2011.  
A metadata file associated with this product is draft version 0.6.19






1	2	3	1 Hamby
4		5	2 Flattop
6	7	8	3 Leeper Cree

4 Abilene East  
5 Baird  
6 Potosi  
7 Eula  
8 Club Hollow

### ROAD CLASSIFICATION

Expressway		Local Connector	
Secondary Hwy		Local Road	
Ramp		4WD	

 Interstate Route     US Route     State Route

KIRBY LAKE NE, TX  
2016

