


CONTOUR INTERVAL 10 FEET
NORTH AMERICAN VERTICAL DATUM OF 1988



This map was produced to conform with the
National Geospatial Program US Topo Product Standard, 2011.
A metadata file associated with this product is draft version 0.6.19



1	2	3	1 Cross Plains North
			2 Sabanno
4		5	3 Union Center
			4 Cross Cut
6	7	8	5 Rising Star
			6 Burkett
			7 Byrds
			8 May

ROAD CLASSIFICATION

	Local Connector	
	Local Road	
	4WD	

 US Route  State Route

PIONEER, TX
2016

