

CONTOUR INTERVAL 10 FEET
NORTH AMERICAN VERTICAL DATUM OF 1988

This map was produced to conform with the
National Geospatial Program US Topo Product Standard, 2011.
A metadata file associated with this product is draft version 0.6.19



1	2	3	1 Boggy Creek
4		5	2 Harrold
6	7	8	3 Electra



ADJOINING QUADRANGLES




1	2	3	4 Boggy Creek
4		5	5 Beaver Creek
6	7	8	6 Northeast Lake Kemp

ADJOINING QUADRANGLES

1	2	3	7 Franklin Bend
4		5	8 Lake Diversion
6	7	8	

ROAD CLASSIFICATION

Expressway		Local Connector	
Secondary Hwy		Local Road	
Ramp		4WD	

 Interstate Route  US Route  State Route

LAKE ELECTRA, TX
2016

