

CONTOUR INTERVAL 10 FEET
NORTH AMERICAN VERTICAL DATUM OF 1988



This map was produced to conform with the
National Geospatial Program US Topo Product Standard, 2011.
A metadata file associated with this product is draft version 0.6.19






1	2	3	1 Rock Canyon
4		5	2 Westover
6	7	8	3 Megargel
			4 Westover SW
			5 Padgett
			6 Throckmorton
			7 Throckmorton NE
			8 Proffitt Crossing

ADJOINING QUADRANGLES

ROAD CLASSIFICATION

Expressway		Local Connector	
Secondary Hwy		Local Road	
Ramp		4WD	

 Interstate Route
  US Route
  State Route

WESTOVER SE, TX
2016

