

CONTOUR INTERVAL 10 FEET
NORTH AMERICAN VERTICAL DATUM OF 1988

This map was produced to conform with the
National Geospatial Program US Topo Product Standard, 2011.
A metadata file associated with this product is draft version 0.6.19










1	2	3
4		5
6	7	8

AD JOINING QUADRANGLES

- 1 Fruitvale
- 2 Grand Saline
- 3 Golden
- 4 Canton
- 5 Van Lake
- 6 Martins Mill
- 7 Ben Wheeler
- 8 Carroll

ROAD CLASSIFICATION

Expressway		Local Connector	
Secondary Hwy		Local Road	
Ramp		4WD	

 Interstate Route	 US Route	 State Route
--	--	---

VAN, T
2016