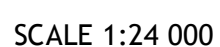
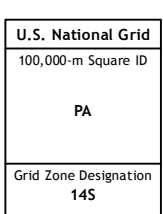
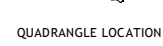


Wetlands.....FWS National Wetlands Inventory 1977 - 20



CONTOUR INTERVAL 10 FEET
NORTH AMERICAN VERTICAL DATUM OF 1988

This map was produced to conform with the
Geospatial Program US Topo Product Standard, 2011.
A file associated with this product is draft version 0.6.19



1	2	3
4		5
6	7	8

ADJOINING QUADRANGLES

- 1 Burleson
- 2 Mansfield
- 3 Britton
- 4 Keene
- 5 Venus
- 6 Cleburne East
- 7 Grandview
- 8 Maypearl

ALVARADO, TX
2016