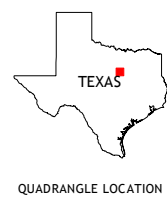


CONTOUR INTERVAL 10 FEET  
NORTH AMERICAN VERTICAL DATUM OF 1988

This map was produced to conform with the  
National Geospatial Program US Topo Product Standard, 2011.  
A metadata file associated with this product is draft version 0.6.19












1	2	3
4		5
6	7	8

ADJOINING QUADRANGLES

- 1 Acton
- 2 Godley
- 3 Joshua
- 4 Nemo
- 5 Cleburne West
- 6 Glen Rose East
- 7 Brazos Point
- 8 Blum

**ROAD CLASSIFICATION**

Expressway		Local Connector	
Secondary Hwy		Local Road	
Ramp		4WD	

 Interstate Route     US Route     State Route

**BONO, TX**  
**2016**

