

CONTOUR INTERVAL 10 FEET
NORTH AMERICAN VERTICAL DATUM OF 1988

This map was produced to conform with the
National Geospatial Program US Topo Product Standard, 2011.
A metadata file associated with this product is draft version 0.6.19










1	2	3	1 Tolar
4		5	2 Granbury
6	7	8	3 Acton


ADJOINING QUADRANGLES


- 4 Paluxy
- 5 Nemo
- 6 Chalk Mountain
- 7 Glen Rose West
- 8 Glen Rose East

ROAD CLASSIFICATION

Expressway		Local Connector	
Secondary Hwy		Local Road	
Ramp		4WD	

 Interstate Route

 US Route

 State Route

HILL CITY, TX
2016

