

CONTOUR INTERVAL 10 FEET  
NORTH AMERICAN VERTICAL DATUM OF 1988

This map was produced to conform with the  
National Geospatial Program US Topo Product Standard, 2011.  
A metadata file associated with this product is draft version 0.6.19












1	2	3	1 Garner
4		5	2 Weatherford North
6	7	8	3 Lake Weatherford

ADJOINING QUADRANGLES

4 Brock  
5 Annetta  
6 Dennis  
7 Tin Top  
8 Chapin

**ROAD CLASSIFICATION**

Expressway		Local Connector	
Secondary Hwy		Local Road	
Ramp		4WD	

 Interstate Route     US Route     State Route

WEATHERFORD SOUTH, TX  
2016

