

CONTOUR INTERVAL 10 FEET
NORTH AMERICAN VERTICAL DATUM OF 1988



This map was produced to conform with the
National Geospatial Program US Topo Product Standard, 2011.
A metadata file associated with this product is draft version 0.6.19






1	2	3	1 Knickerbocker
4		5	2 Pecan Station
6	7	8	3 Wall
			4 Cold Creek Spring
			5 Susan Peak
			6 Hulldale
			7 Cave Spring
			8 Christoval SE

ADJOINING QUADRANGLES

ROAD CLASSIFICATION

Expressway		Local Connector	
Secondary Hwy		Local Road	
Ramp		4WD	

 Interstate Route  US Route  State Route

CHRISTOVAL, TX
2016