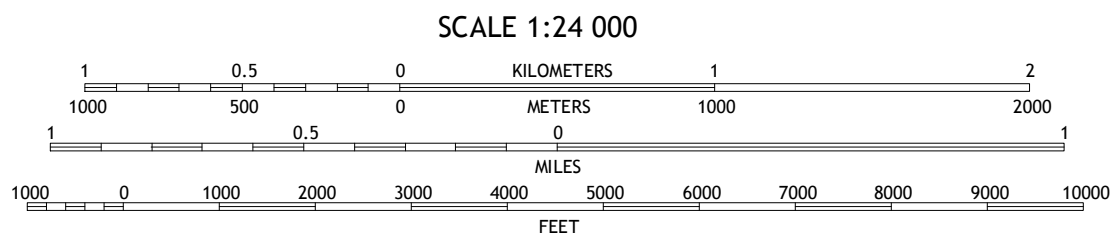
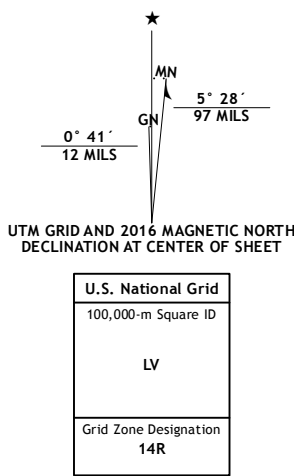


North American Datum of 1983 (NAD83)
World Geodetic System of 1984 (WGS84). Projection and
1 000-meter grid: Universal Transverse Mercator, Zone 14R
10 000-foot ticks: Texas Coordinate System of 1983 (central
zone)

This map is not a legal document. Boundaries may be generalized for this map scale. Private lands within government reservations may not be shown. Obtain permission before entering private lands.

Imagery.....	NALIP, August	2014
Names.....	U.S. Census Bureau,	2014 - 2015
Hydrography.....	GNIS,	2015
Contours.....	National Hydrography Dataset,	2014
Boundaries.....	National Elevation Dataset,	2006
	Multiple sources; see metadata file	1972 - 2015
Wetlands.....	FWS National Wetlands Inventory	1977 - 2014

Wetlands.....FWS National Wetlands Inventory 1977 - 2014



CONTOUR INTERVAL 10 FEET
NORTH AMERICAN VERTICAL DATUM OF 1988

This map was produced to conform with the
National Geospatial Program US Topo Product Standard, 2011.
A metadata file associated with this product is draft version 0.6.19





QUADRANGLE LOCATION




1	2	3	1 Christoval
4		5	2 Susan Peak
6	7	8	3 Kickapoo Spring

ADJOINING QUADRANGLES

- 4 Cave Spring
- 5 Rocking Chair Ranch
- 6 Adams NW
- 7 Adams
- 8 Fort McKavett NW

ROAD CLASSIFICATION

Expressway		Local Connector	
Secondary Hwy		Local Road	
Ramp		4WD	

 Interstate Route  US Route  State Route

CHRISTOVAL SE, TX
2016