






CONTOUR INTERVAL 20 FEET
NORTH AMERICAN VERTICAL DATUM OF 1988

This map was produced to conform with the
National Geospatial Program US Topo Product Standard, 2011.
A metadata file associated with this product is draft version 0.6.19



ROAD CLASSIFICATION

Expressway		Local Connector	
Secondary Hwy		Local Road	
Ramp		4WD	

 Interstate Route  US Route  State Route

1	2	3	1 Cumble Draw
4		5	2 Sterling City
6	7	8	3 Broome

ADJOINING QUADRANGLES

- 4 Dripping Springs Draw
- 5 Dog Creek NE
- 6 Coon Dive Draw
- 7 Dog Creek SW
- 8 Dog Creek

DOG CREEK NW, TX
2016

