

CONTOUR INTERVAL 10 FEET
NORTH AMERICAN VERTICAL DATUM OF 1988

This map was produced to conform with the
National Geospatial Program US Topo Product Standard, 2011.
A metadata file associated with this product is draft version 0.6.19










1	2	3	1 Arden
4		5	2 Knickerbocker NW
6	7	8	3 Twin Buttes

ADJOINING QUADRANGLES

- 4 Mertzon
- 5 Knickerbocker
- 6 Noelle NE
- 7 Huldale NW
- 8 Cold Creek Spring

ROAD CLASSIFICATION

Expressway		Local Connector	
Secondary Hwy		Local Road	
Ramp		4WD	

 Interstate Route  US Route  State Route

TANKERSLEY, TX
2016

