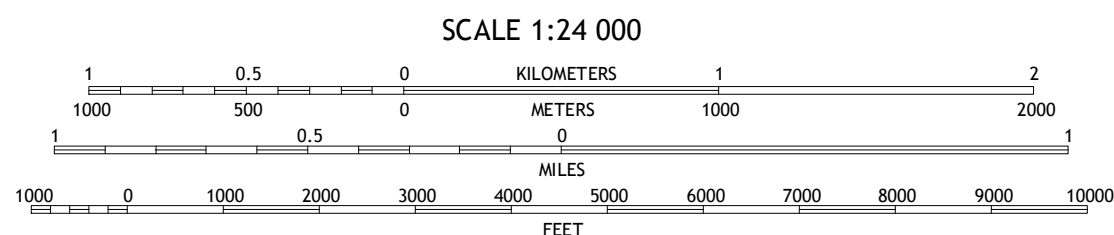
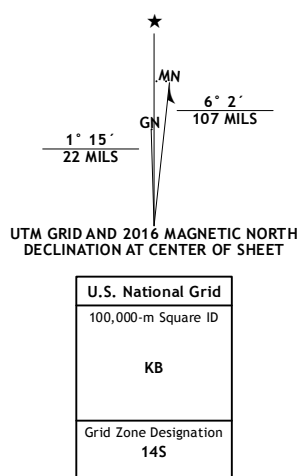


Produced by the United States Geological Survey
 North American Datum of 1983 (NAD83)
 World Geodetic System of 1984 (WGS84). Projection and
 1 000-meter grid; Universal Transverse Mercator, Zone 14S
 10 000-foot ticks; Texas Coordinate System of 1983 (north
 central zone)

This map is not a legal document. Boundaries may be
 generalized for this map scale. Private lands within government
 reservations may not be shown. Obtain permission before
 entering private lands.

Imagery:NAIP, August 2014
 Roads:U.S. Census Bureau, 2014
 Names:GNIS
 Hydrography:National Hydrography Dataset,
 Contours:National Elevation Dataset,
 Boundaries:Multiple sources; see metadata file 1972

Wetlands:FWS National Wetlands Inventory 1977 - 2001



CONTOUR INTERVAL 10 FEET
NORTH AMERICAN VERTICAL DATUM OF 1988

This map was produced to conform with the
National Geospatial Program US Topo Product Standard, 2011.
A metadata file associated with this product is draft version 0.6.19








QUADRANGLE LOCATION

1	2	3	1 Gail
			2 Fivemile Creek
4		5	3 Arah
			4 Mushaway Peak
6	7	8	5 Ira NW
			6 Gunsight Draw
			7 Gunsight Draw SE
			8 Ira SW

ADJOINING QUADRANGLES

ROAD CLASSIFICATION

Expressway		Local Connector	
Secondary Hwy		Local Road	
Ramp		4WD	

 Interstate Route
  US Route
  State Route

GUNSIGHT DRAW NE, TX
2016

